






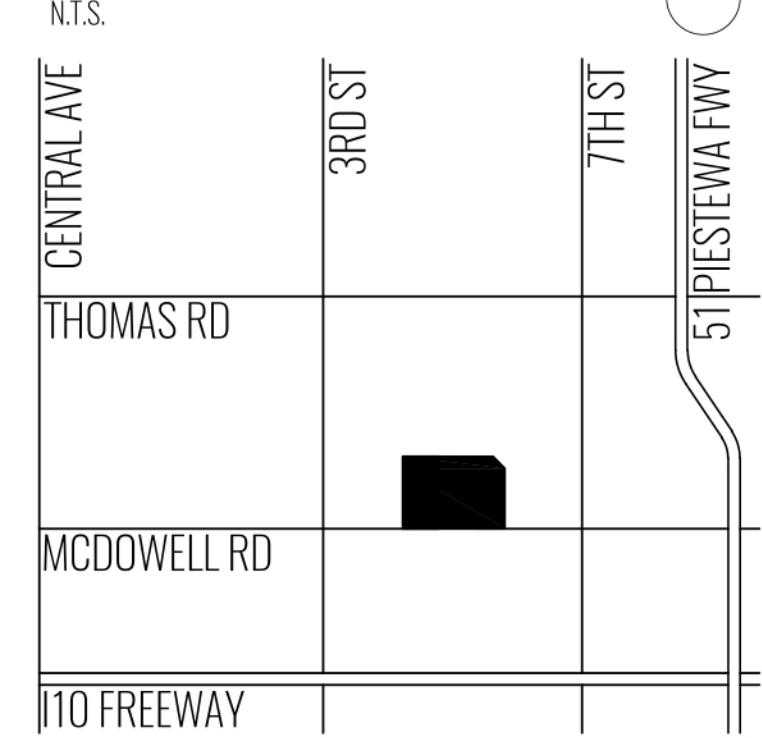


SITE PLAN KEY

-  PROPERTY CORNER MARKER
-  FIRE HYDRANT
-  STREETLIGHT
-  EXISTING POWER POLE
-  LANDSCAPE AREAS, REF LANDSCAPE SHEETS BY SEPARATE SUBMITTAL
-  EXISTING BUILDING, REF. A2.1B PROPOSED FLOOR PLAN LEVEL 1
-  HATCH DENOTES BUILDING ADDITION

VICINITY MAP

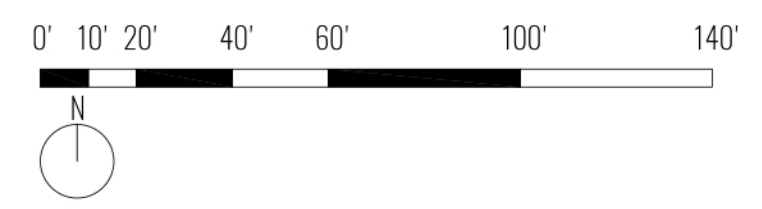


THOMAS 3

336 E. THOMAS RD 118-21-072
 342 E. THOMAS RD 118-21-069
 346 E. THOMAS RD 118-21-067B
 PHOENIX, AZ 85012
 ©05/24/2022

A0.1

CONTEXT PLAN



kaiserworks

915 East Pierce Street
 Phoenix, Arizona 85006
 kaiserworks.com

PRELIMINARY
 PENDING
 CITY REVIEW



NORTH WEST 1



NORTH WEST 2




NORTH WEST 3



NORTH WEST 4



NORTH EAST 5



NORTH EAST 6

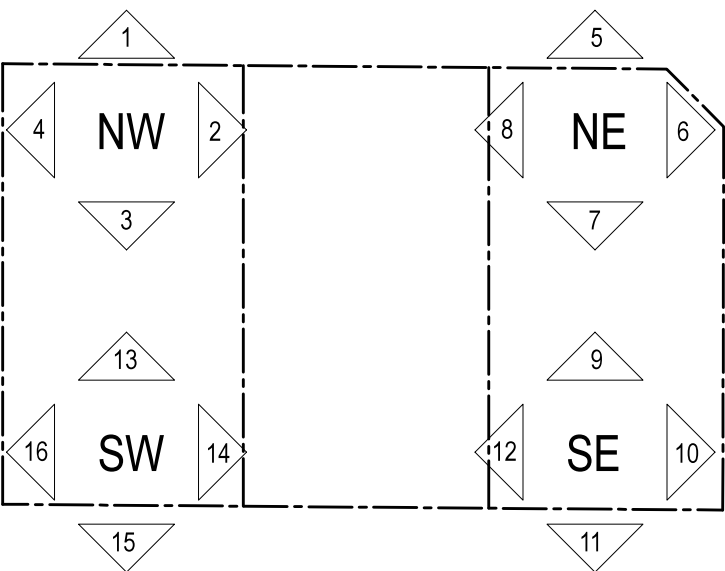


NORTH EAST 7



NORTH EAST 8

GENERAL NOTES



THOMAS 3

336 E. THOMAS RD
342 E. THOMAS RD
346 E. THOMAS RD
PHOENIX, AZ 85012
©05/24/2022

118-21-072
118-21-069
118-21-067B

A0.2

SITE PHOTOS



SOUTH EAST 9



SOUTH EAST 10



SOUTH EAST 11



SOUTH EAST 12

kaiserworks

915 East Pierce Street
Phoenix, Arizona 85006
kaiserworks.com



SOUTH WEST 13



SOUTH WEST 14



SOUTH WEST 15



SOUTH WEST 16

PRELIMINARY
PENDING
CITY REVIEW